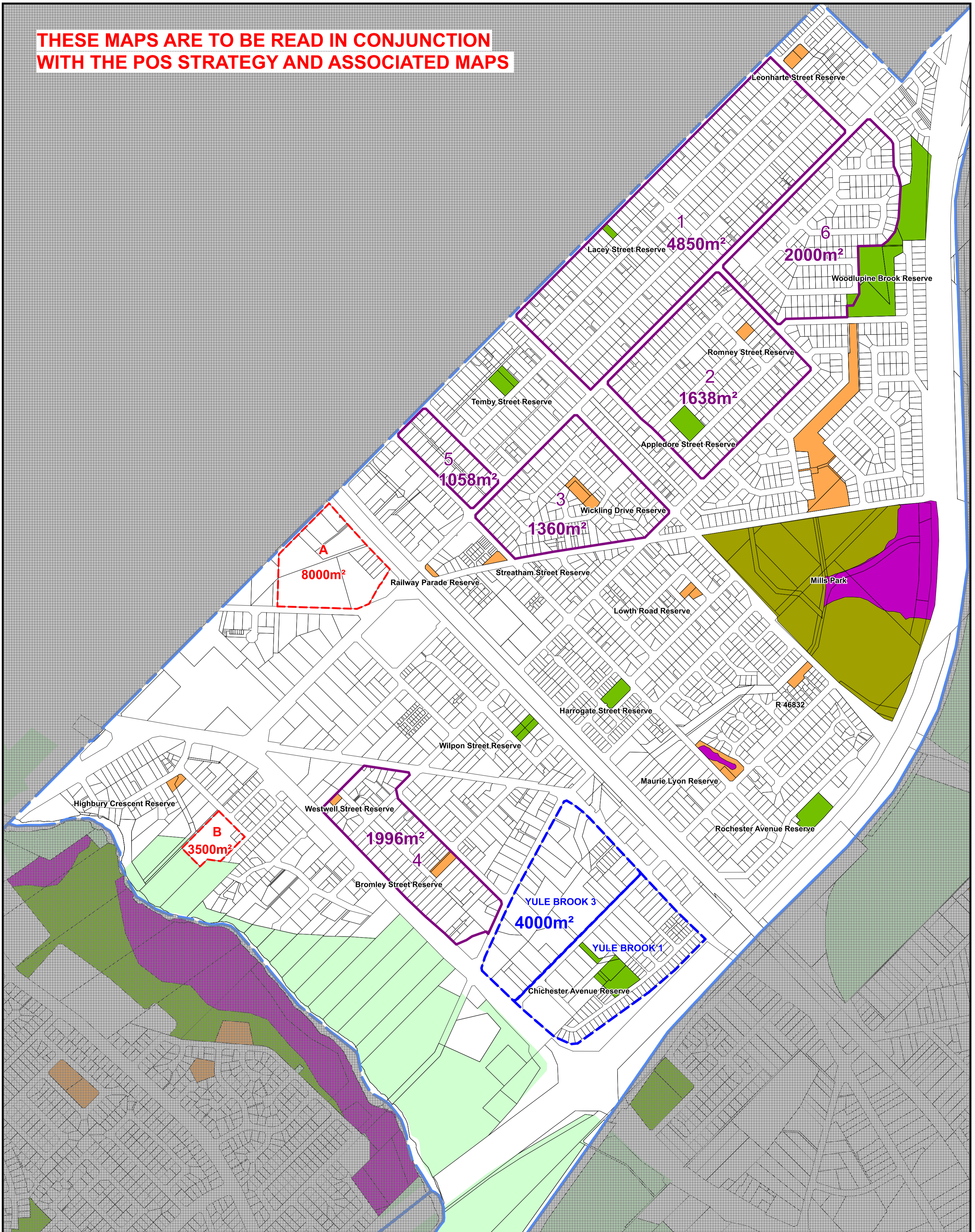











THESE MAPS ARE TO BE READ IN CONJUNCTION WITH THE POS STRATEGY AND ASSOCIATED MAPS



LEGEND

- | | | | | | |
|--|----------------------------|---|--------------------|---|--|
|  | DISTRICT |  | NEIGHBOURHOOD |  | STRATEGIC ACQUISITION PRECINCT AND DESIRED AMOUNT OF POS |
|  | REGIONAL |  | LOCAL |  | WHERE POS IS REQUIRED VIA STATUTORY FRAMEWORK |
|  | MANAGED BIODIVERSITY ASSET |  | UNMANAGED P&R LAND |  | POS LAND REQUIRED VIA SUBDIVISION |

BECKENHAM



CITY OF GOSNELLS

STRATEGY OUTCOMES

DATE: 12/2/2019 SCALE: 1:7,500
 MGA94 ZONE 50
 M:\PROJECTS\Infrastructure\workspaces\
 POS_Strategy_2017_Beckenham_SOM.wor

