

City snapshot

CITY PROFILE


In 1907, the Gosnells Road Board was established to service a population of 737, beginning the municipal history of the City of Gosnells. At that time, the construction of roads commenced, to connect the area's emerging timber mills and farms with established communities in Perth and Fremantle.

In the 21st Century, the City comprises 11 suburbs, across an area spanning 127km². There are 123,325 people living in the communities of


Gosnells, Beckenham, Langford, Maddington, Kenwick, Huntingdale, Thornlie, Orange Grove, Canning Vale, Martin and Southern River.

While the development and maintenance of roads remain important parts of the City's business, it has diversified to provide services that include waste management, parks, community engagement activities and programs, libraries, environmental health, community safety and more.

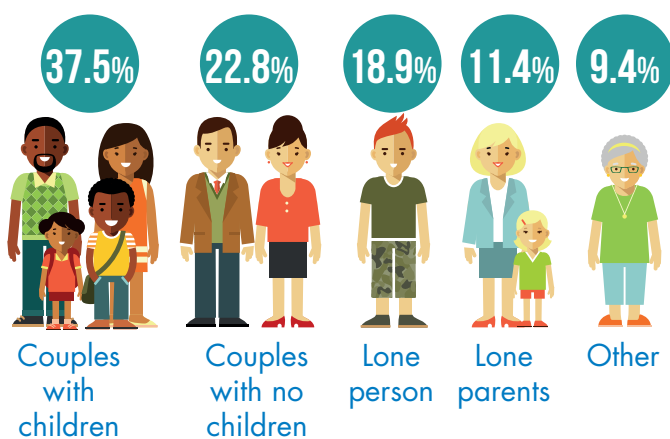
POPULATION GROWTH




BORN OVERSEAS



FAMILY COMPOSITION

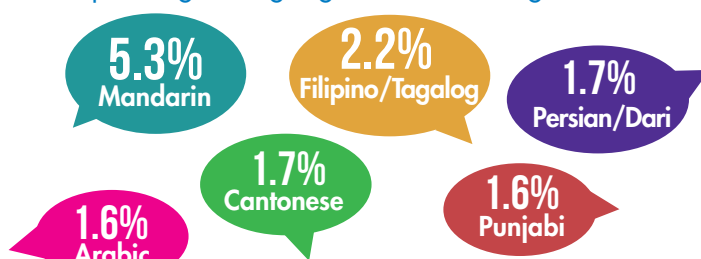


AGE DEMOGRAPHICS



TOP SIX LANGUAGES SPOKEN AT HOME


32% speaking a language other than English



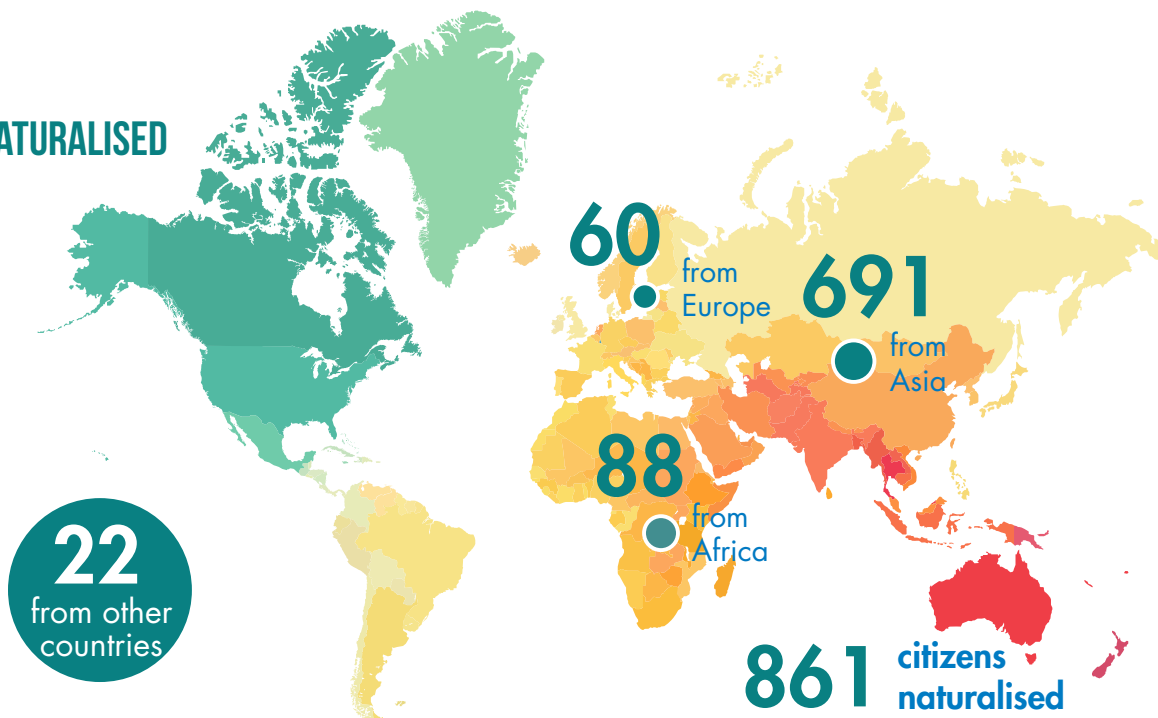
RATEABLE RESIDENTIAL DWELLINGS



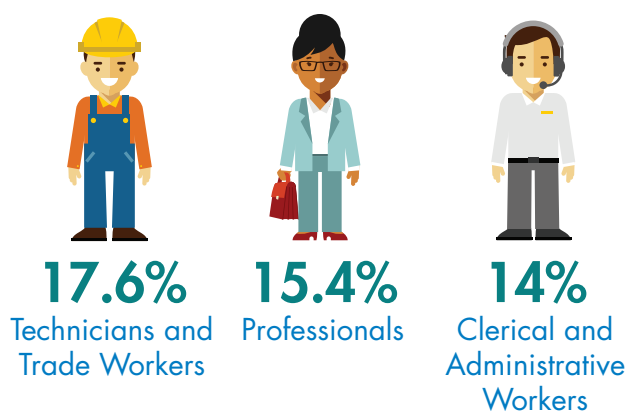
TOTAL NUMBER OF ELECTORS




CITIZENS NATURALISED



TOP THREE OCCUPATIONS



CITY EMPLOYEES



ECONOMY



DOGS AND CATS REGISTERED

