



CITY OF GOSNELLS

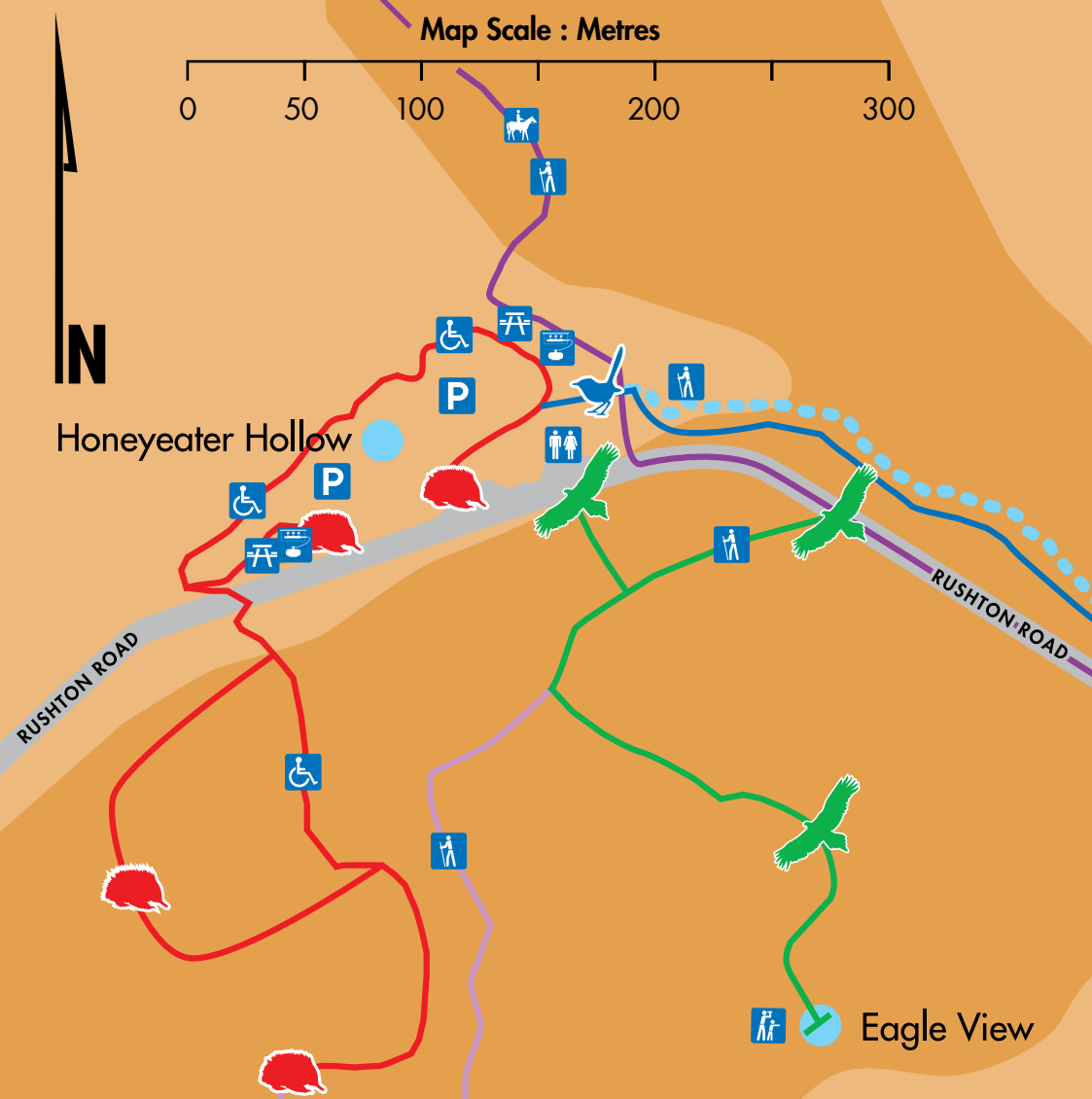
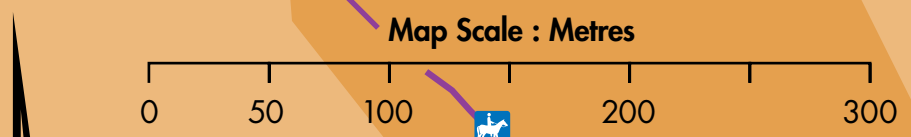


Ellis Brook Valley

Walk trails map



a bushland experience for everyone



Ellis Brook

Walk Trails



Blue Wren Ramble Trail (easy)

Start/finish: Honeyeater Hollow or Valley Head car park.
Length: 1.4km single journey or 2.8km return.

This walk follows Ellis Brook. It passes through Wandoo Woodland, a prime nesting and feeding area for birds. Dense thickets along the banks of the Brook provide a cool, shaded walk. Return by retracing the trail.



Eagle View Trail (moderate)

Start/finish: Honeyeater Hollow picnic area (opposite toilet block).
Length: 430m return.

This trail ascends a ridge of rich Heathland with views across the Swan Coastal Plain and to neighbouring valleys. The resident mob of kangaroos is a highlight.



Easy Walk Trail (easy)



Start/finish: Honeyeater Hollow picnic area car park.
Length: 500 metre loop trail.

An easy return loop through Wandoo Woodland. The stabilised earth path is suitable for wheelchairs. Keep an eye out for echidnas.

Map continued this side



▲ Map continued this side ▲



Old Barrington Quarry

RUSHTON ROAD

P

Lookout

Ellis Brook

Lookout Sixty Foot Falls









Walk trails

 **Sixty Foot Falls Trail (difficult)**

Start/finish: Valley Head car park.
Length: 2km loop trail.

This walk reaches the top of the spectacular Sixty Foot Falls, affording magnificent views of the City and Valley along the way, before descending past the old Barrington Quarry where old workings provide a window into the geology of the area.

Map legend

	Ellis Brook	
	Blue Wren Ramble	1.4km or 2.8km (Walk trail)
	Sixty Foot Falls Trail	2km (Walk trail)
	Eagle View	430m (Walk trail)
	Link Trail	500m (Walk trail)
	Easy Walk Trail 	500m (Suitable for wheelchairs)
	Ellis Brook to Bickley Reservoir	9km (Bridle/walk trail)

Map Scale : Metres

