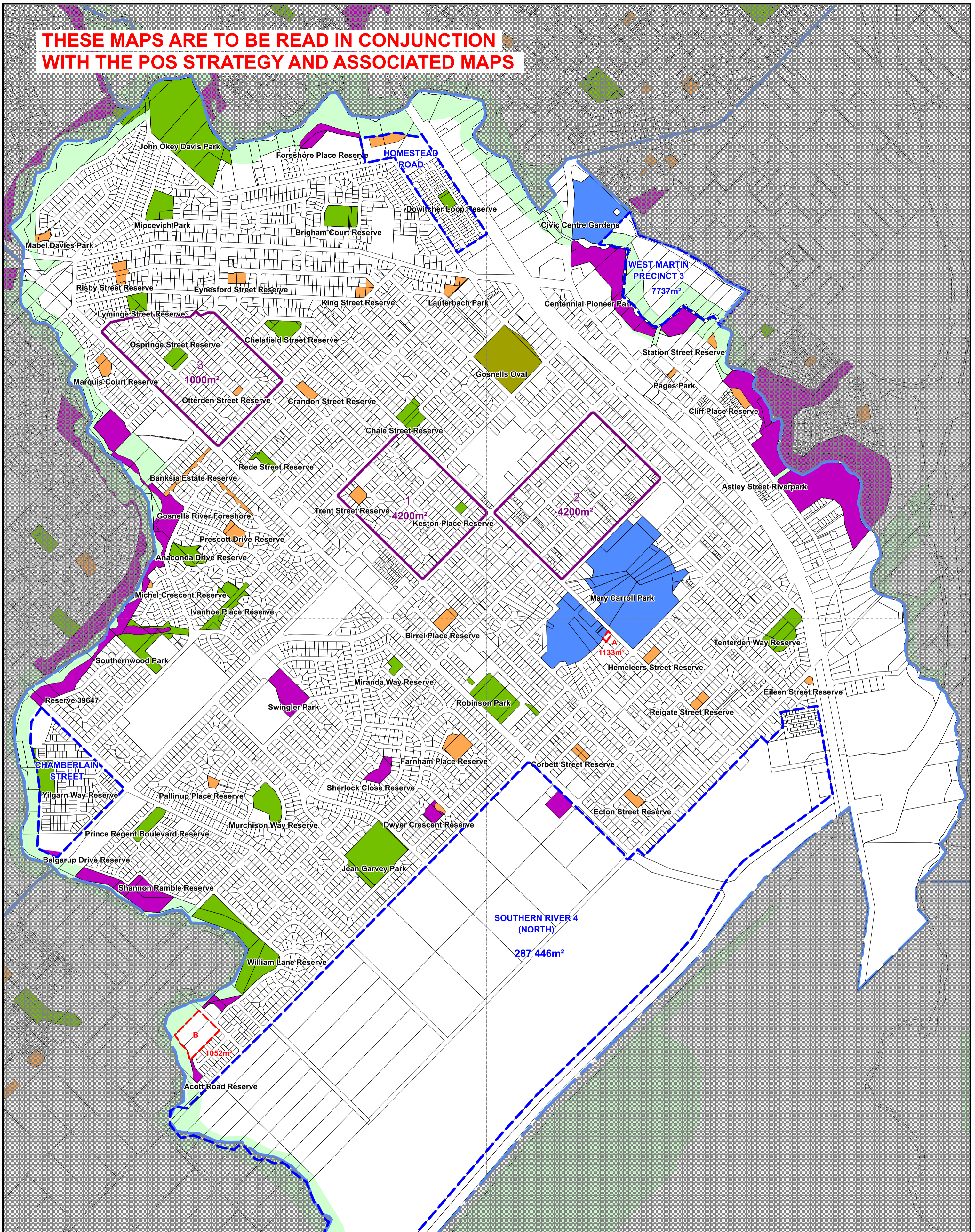











**THESE MAPS ARE TO BE READ IN CONJUNCTION WITH THE POS STRATEGY AND ASSOCIATED MAPS**



**LEGEND**

- |  |                            |   |                    |   |  |
|--|----------------------------|---|--------------------|---|--|
|  | DISTRICT                   |  | NEIGHBOURHOOD      |  | STRATEGIC ACQUISITION PRECINCT AND DESIRED AMOUNT OF POS |
|  | REGIONAL                   |  | LOCAL              |  | WHERE POS IS REQUIRED VIA STATUTORY FRAMEWORK            |
|  | MANAGED BIODIVERSITY ASSET |  | UNMANAGED P&R LAND |  | POS LAND REQUIRED VIA SUBDIVISION                        |

**GOSNELLS**



**CITY OF GOSNELLS**

**STRATEGY OUTCOMES MAP**

DATE: 12/2/2019 SCALE: N.T.S.

MGA94 ZONE 50

M:\PROJECTS\Infrastructure\workspaces\POS\_Strategy\_2017\_Gosnells\_SOM.wor

