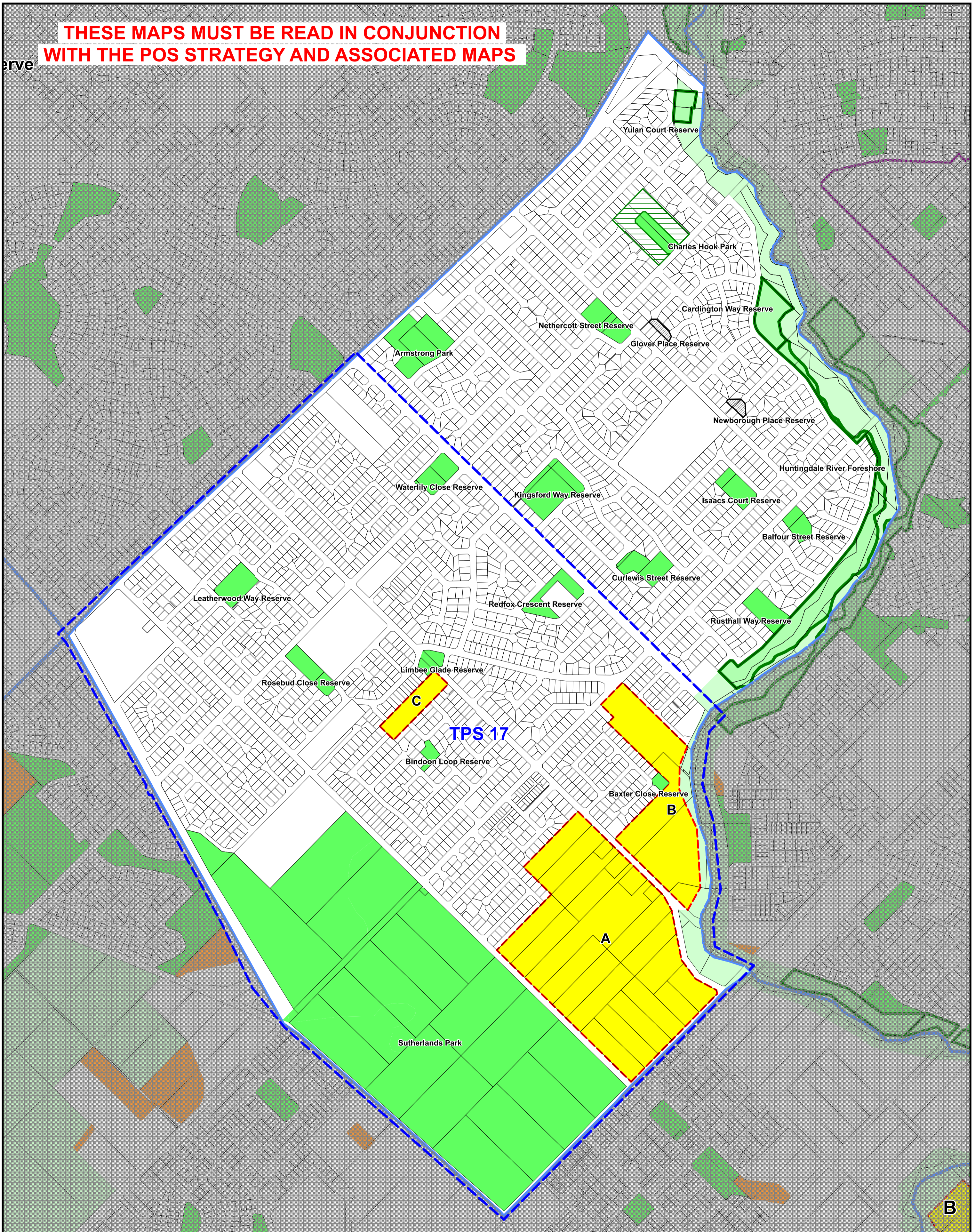









**THESE MAPS MUST BE READ IN CONJUNCTION WITH THE POS STRATEGY AND ASSOCIATED MAPS**



**LEGEND**

- |  |  |   |                       |   |   |
|--|--|---|-----------------------|---|---|
|  | STRATEGIC ACQUISITION PRECINCT AND DESIRED AMOUNT OF POS |  | MANAGED P&R LAND      |  | STRATEGIC SUBDIVISION OF UNDERPERFORMING AREAS OF POS |
|  | WHERE POS IS REQUIRED VIA STATUTORY FRAMEWORK            |  | UNMANAGED P&R LAND    |  | DISPOSAL OF POS                                       |
|  | POS LAND REQUIRED VIA SUBDIVISION                        |  | LAND ACQUIRED FOR POS |  | RETAIN  |
|  | FUTURE POS APPROVED VIA STATUTORY FRAMEWORK              |   |                       |   |   |

HUNTINGDALE



CITY OF GOSNELLS

**STRATEGY IMPLEMENTATION**

DATE: 12/2/2019 SCALE: 1:7,500

MGA94 ZONE 50

M:\PROJECTS\Infrastructure\workspaces\POS\_Strategy\_2017\_Huntingdale\_SIAM.wor

