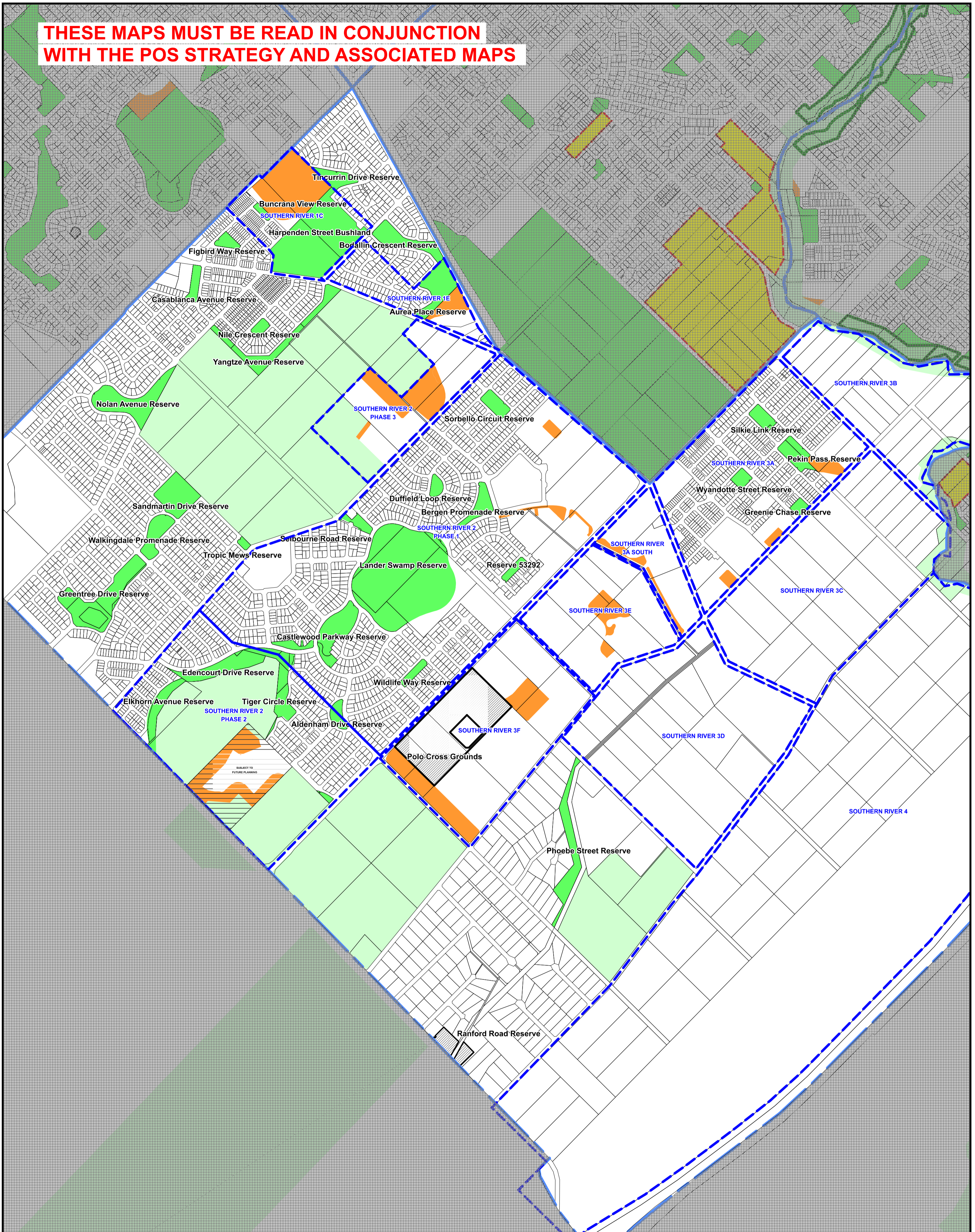









THESE MAPS MUST BE READ IN CONJUNCTION WITH THE POS STRATEGY AND ASSOCIATED MAPS



LEGEND

- | | | | | | |
|--|--|---|-----------------------|---|---|
|  | STRATEGIC ACQUISITION PRECINCT AND DESIRED AMOUNT OF POS |  | MANAGED P&R LAND |  | STRATEGIC SUBDIVISION OF UNDERPERFORMING AREAS OF POS |
|  | WHERE POS IS REQUIRED VIA STATUTORY FRAMEWORK |  | UNMANAGED P&R LAND |  | DISPOSAL OF POS |
|  | POS LAND REQUIRED VIA SUBDIVISION |  | LAND ACQUIRED FOR POS |  | RETAIN |
|  | FUTURE POS APPROVED VIA STATUTORY FRAMEWORK | | | | |

SOUTHERN RIVER



STRATEGY IMPLEMENTATION

DATE: 12/2/2019 SCALE: N.T.S.

MGA94 ZONE 50

M:\PROJECTS\Infrastructure\workspaces\POS_Strategy_2017_SouthernRiver_SIAM.wor

