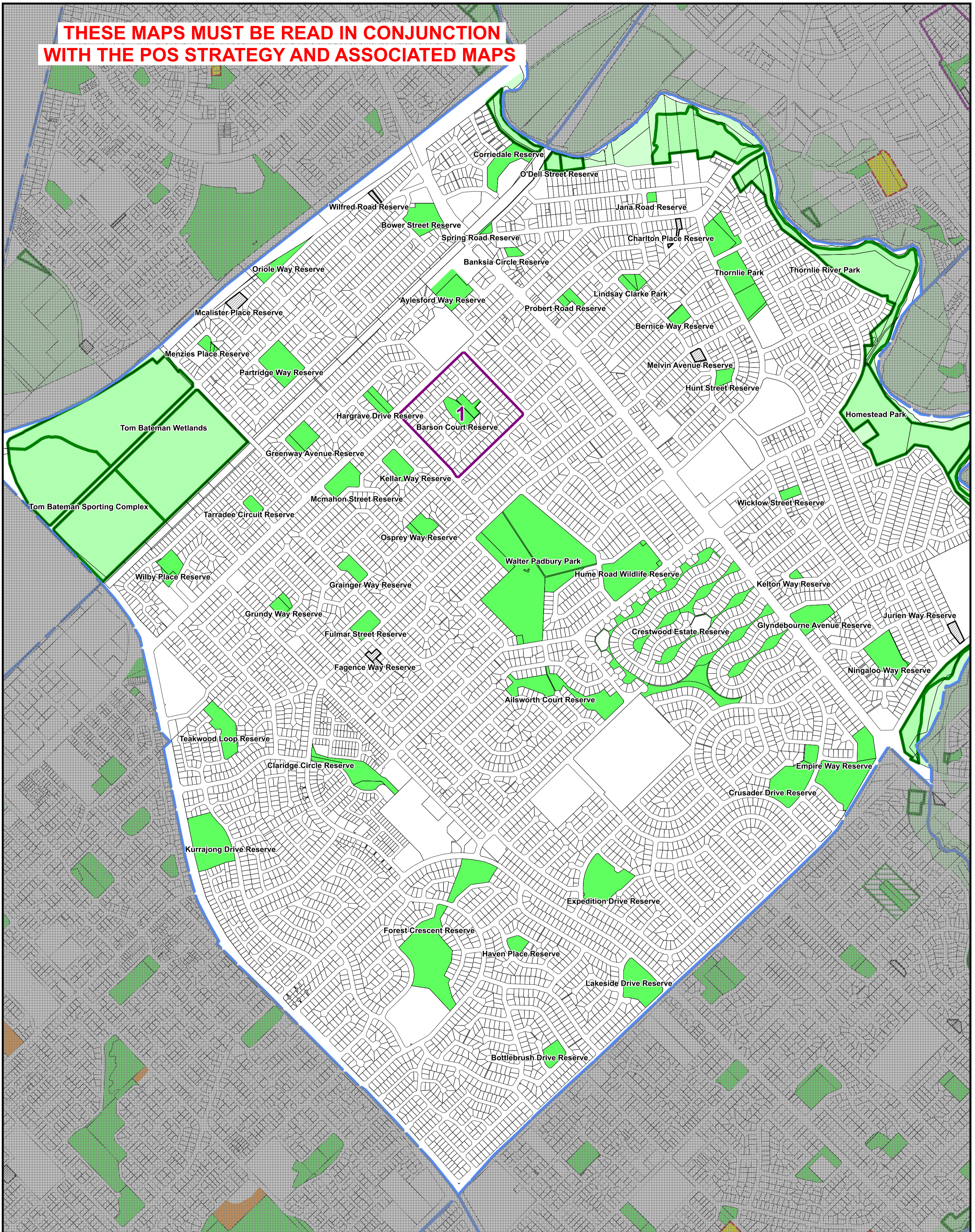












THESE MAPS MUST BE READ IN CONJUNCTION WITH THE POS STRATEGY AND ASSOCIATED MAPS



LEGEND

-  STRATEGIC ACQUISITION PRECINCT AND DESIRED AMOUNT OF POS
-  WHERE POS IS REQUIRED VIA STATUTORY FRAMEWORK
-  POS LAND REQUIRED VIA SUBDIVISION
-  FUTURE POS APPROVED VIA STATUTORY FRAMEWORK
-  MANAGED P&R LAND
-  UNMANAGED P&R LAND
-  LAND ACQUIRED FOR POS
-  STRATEGIC SUBDIVISION OF UNDERPERFORMING AREAS OF POS
-  DISPOSAL OF POS
-  RETAIN

THORNIE



STRATEGY IMPLEMENTATION

DATE: 12/2/2019 SCALE: 1:10,000
 MGA94 ZONE 50
 M:\PROJECTS\Infrastructure\workspaces\POS_Strategy_2017_Thornlie_SIAM.wor

